
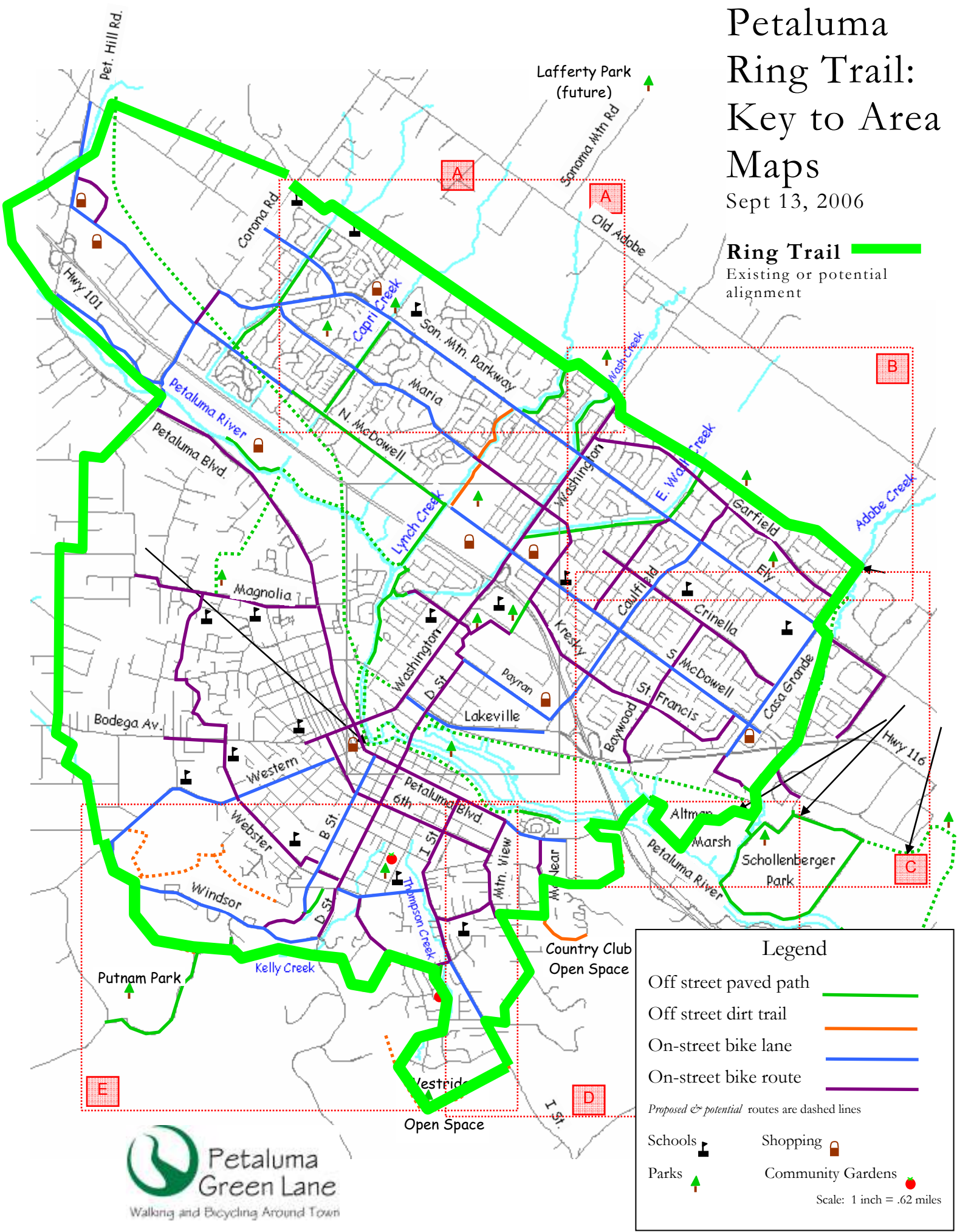






Petaluma Ring Trail: Key to Area Maps

Sept 13, 2006





Ring Trail 
Existing or potential
alignment



Legend

- Off street paved path 
- Off street dirt trail 
- On-street bike lane 
- On-street bike route 

Proposed & potential routes are dashed lines

- Schools 
- Parks 
- Shopping 
- Community Gardens 

Scale: 1 inch = .62 miles